


Google Earth Scavenger Hunt


Google Earth <http://earth.google.com/>

Google Earth Community <http://bbs.keyhole.com>


Featured Content Press Release: http://www.google.com/press/pressrel/earth_featured_content.html


Reminder: Look at the sidebar in Google Earth. Make sure Featured Content box is checked under Layers!!

Question #1	Discovery Channel
Fly to : Chicago, IL	
Look for the Discovery Channel logo. Hint: You will see a globe.	
What landmark do you see? Click on the link with "See how African-Americans shaped its culture." What Chicago church is mentioned in this video?	

Question #2	European Space Agency
Fly to: Queensland, Australia	
Look for the European Space Agency logo.	
The world's largest coral reef is located here. What is the name of this reef? How long is this reef?	

Google Earth Scavenger Hunt

Question #3	UNEP
Fly to: China	
Find Three Gorges Dam. You may have to zoom in to see this. Look for the United Nations Environmental Programme logo.	
What river is the dam located on? This dam generates as much power as how many nuclear power plants?	

Question #4	CIA World Factbook/ My Wonderful World
Fly to: Africa Locate the flag that looks like the one on the right and click on its picture in Google Earth.	
This flag is the flag of what country?	
What is the population of this country? How many internet users are there in this country?	

Google Earth Scavenger Hunt

Question #5

National Geographic

Fly to: **Maurice, Louisiana**

Look for a yellow National Geographic rectangle. There are a few here.

What food dish is this town famous for?

What is this dish made of?



Question #6

Tracks for Africa

Fly to:

29°56'34.37"N, 14°14'42.50"E

What animal is in this Tracks for Africa placemark?

What country is this placemark located in?

